



Peaks in Kangri Garpo

NO	Peak Name	Elevation	Longitude	Latitude
KG-20	Genikutz	6233m	E96-26-40.7	N29-24-5.69
KG-21		6000m	E96-25-24.85	N29-22-58.93
KG-39		6211m	E96-28-42.91	N29-23-48.46
KG-40		6101m	E96-27-49.15	N29-24-05.56




解説:

- ▶ Genikutz がどのピ - クを指すのかには異論がある。中山氏は KG-40 の東峰が Genikutz であると、Midui 谷の住民からの聞き取りを根拠としている。渡部氏は KG-20 KG-40 あたりの山々を指すとしている。
- ▶ このレポ - トでは山群の主峰である KG-20 を Genikutz とした。
- ▶ 渡部氏は KG-21 の姿を捉えるべく粘ったがガスに遮られてその姿を写真に収めることが出来なかった。
- ▶ KG-39 (6211m)は KG-18 (Gemsongu 6525m)と主稜線で並んでいる。Midui 谷から見る事が出来る。




Description:

- ▶ Where is Genikutz? Mr. Takeru Yamanaka insisted that the east peak of KG-40 should be Genikutz because of his hearing from local people. Mr. Hideki Watanabe mentioned that Genikutz is a mountain group name of KG-20 and surrounding peaks such as KG-40 and 21.
- ▶ The name Genikutz was put on the KG-20 tentatively in this article.
- ▶ Mr. H. Watanabe tried to capture the figure of KG-21 with KG20 in the Xinguo valley, but fog prevented him from taking a good picture.
- ▶ KG-39 is visible from Midui valley on the main ridge connecting KG-18 (Gemsong6525m).



KG-39 (6211m) has twin peaks. KG-40(6101m) has also twin peaks.



Twin Peaks of KG-40.

